




**Bellinghen Local  
Environmental Plan  
2010**


**Planning Proposal No 6  
Mapping Amendments**

Site Identification Map - 007CA

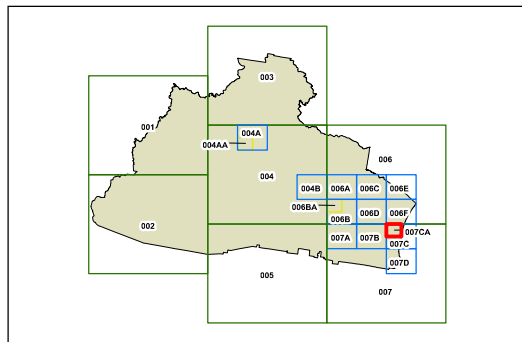
**Legend**

-  Subject Land
- 10** Map Amendment Number

**Cadastral**

-  Base data
- 24/2/2009 © Land and Property Information (LPI)
- Addendum data
- 29/2/2012 © Bellinghen Shire Council

This map is for explanation purposes only.  
This map is not a legal document.



1: 10 000 @ A3

Projection: GDA 1994  
MGA Zone 56

Map identification number:  
Planning Proposal 6 - SIM 007CA

